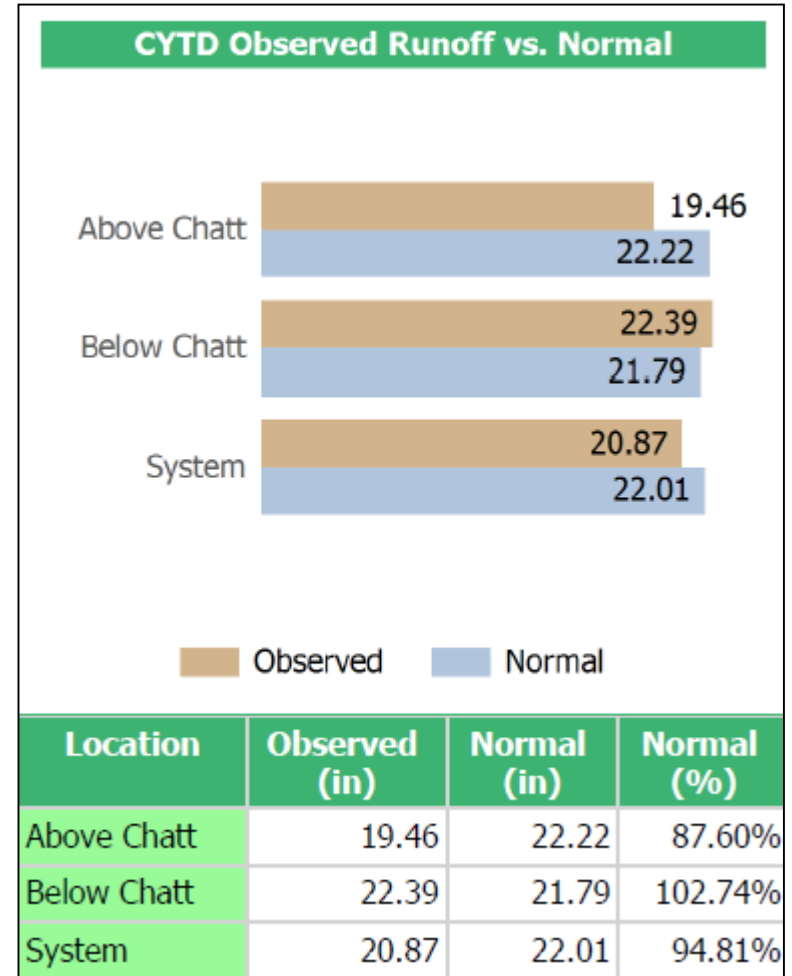
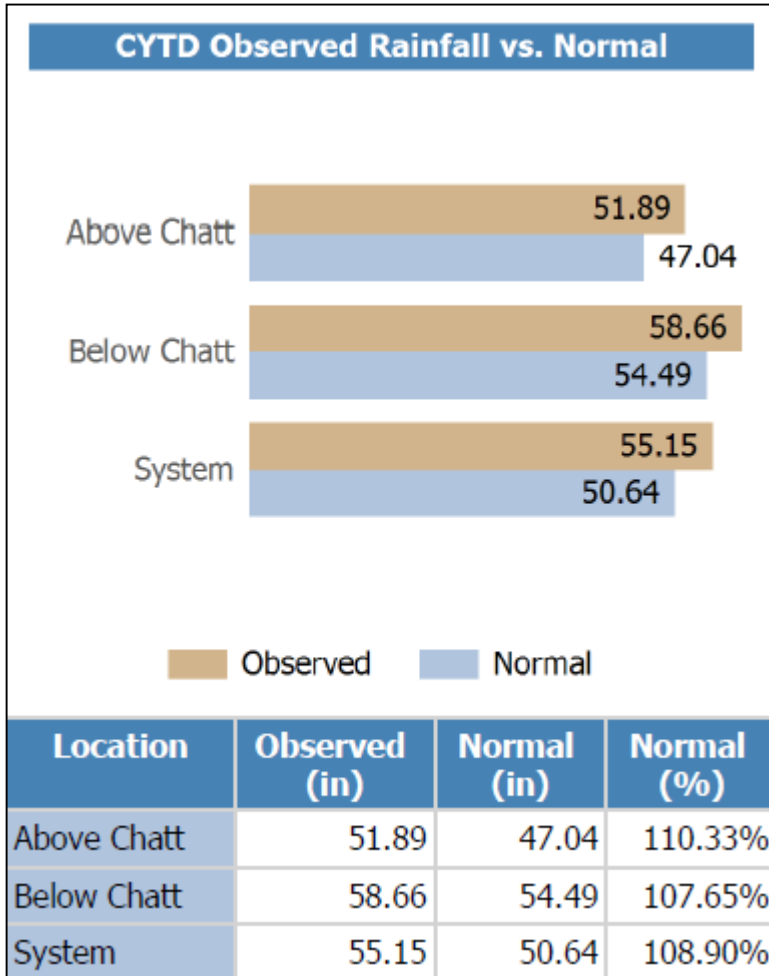
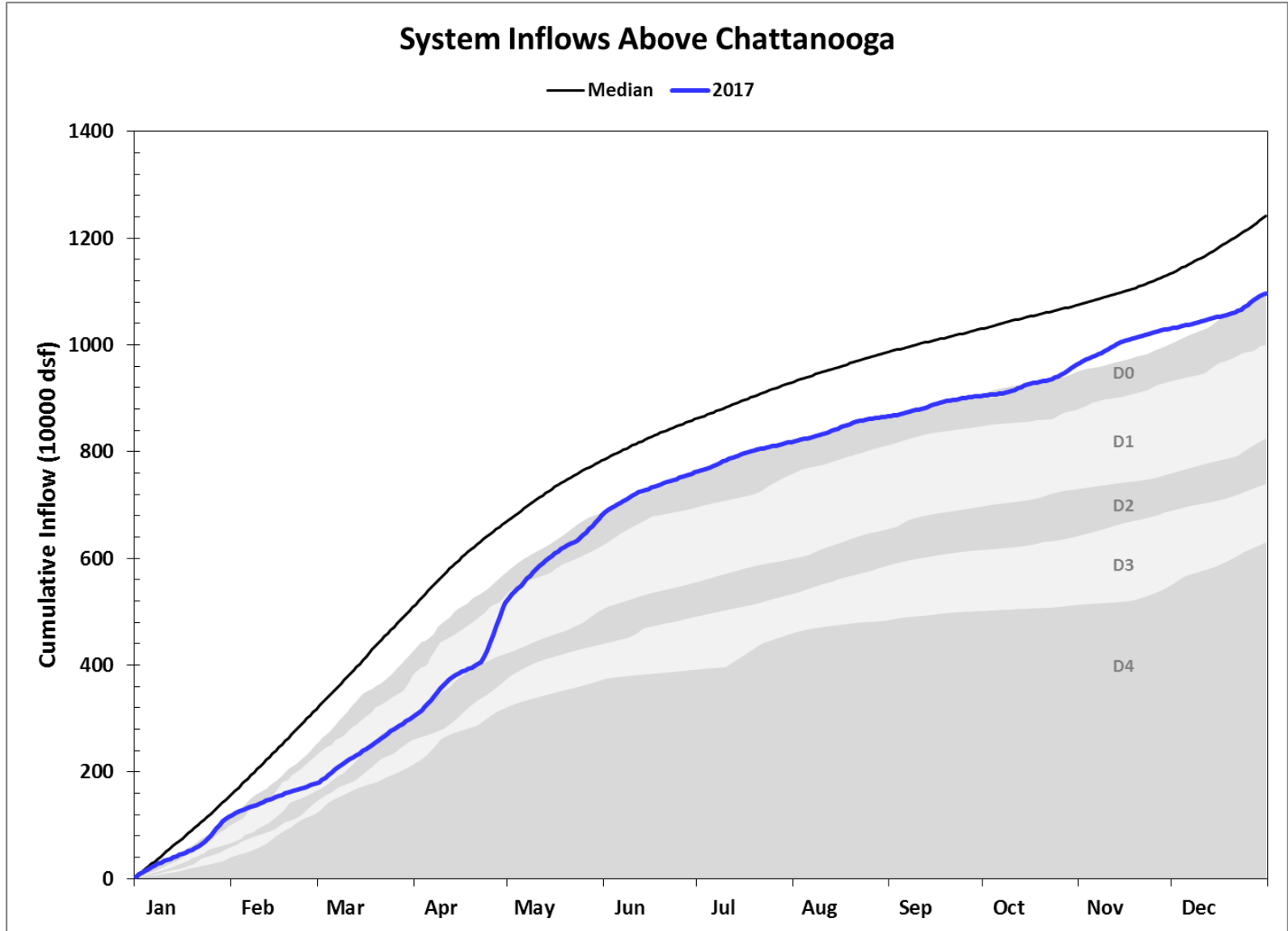


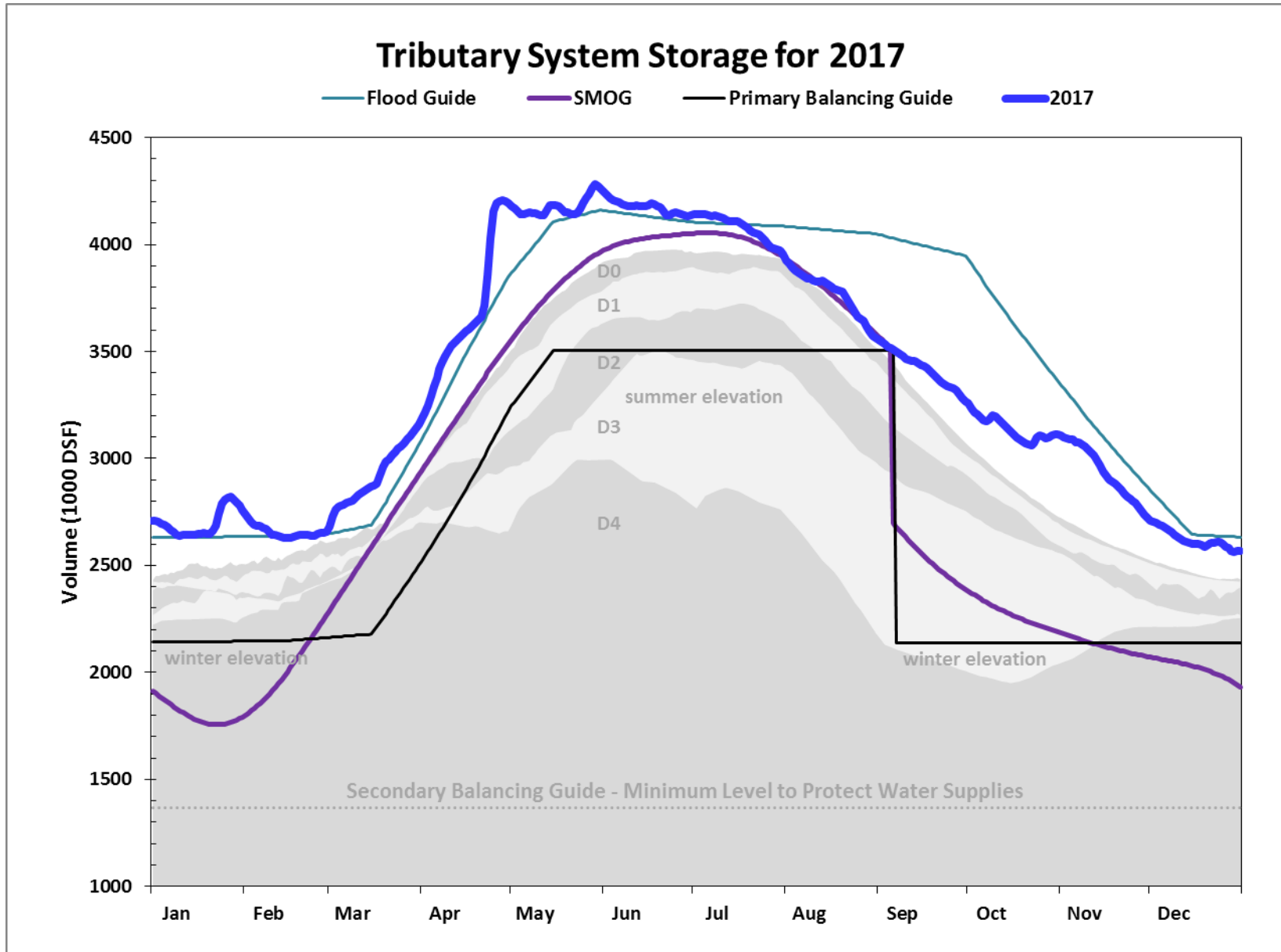
TVA System Status Update

2017 Summary

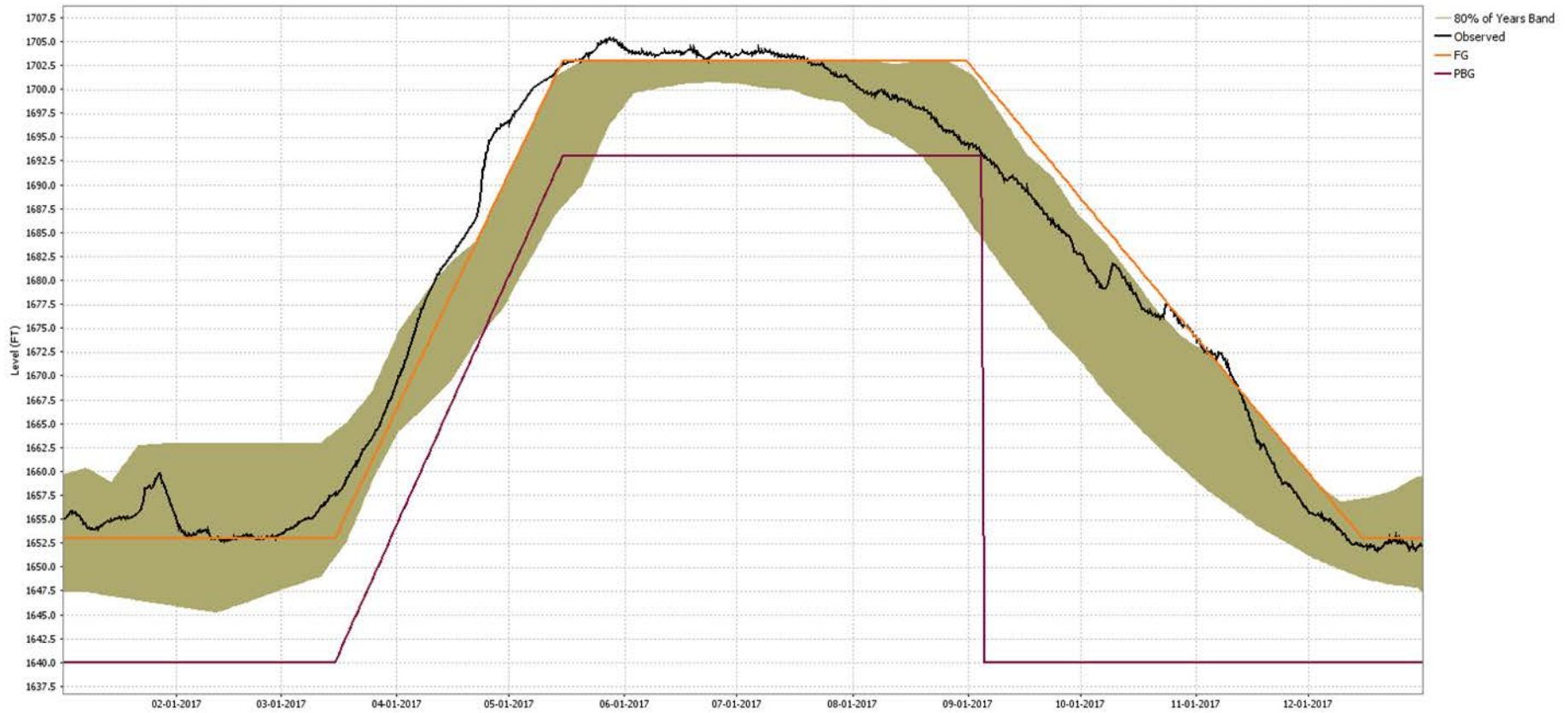
January 1 – December 31, 2017



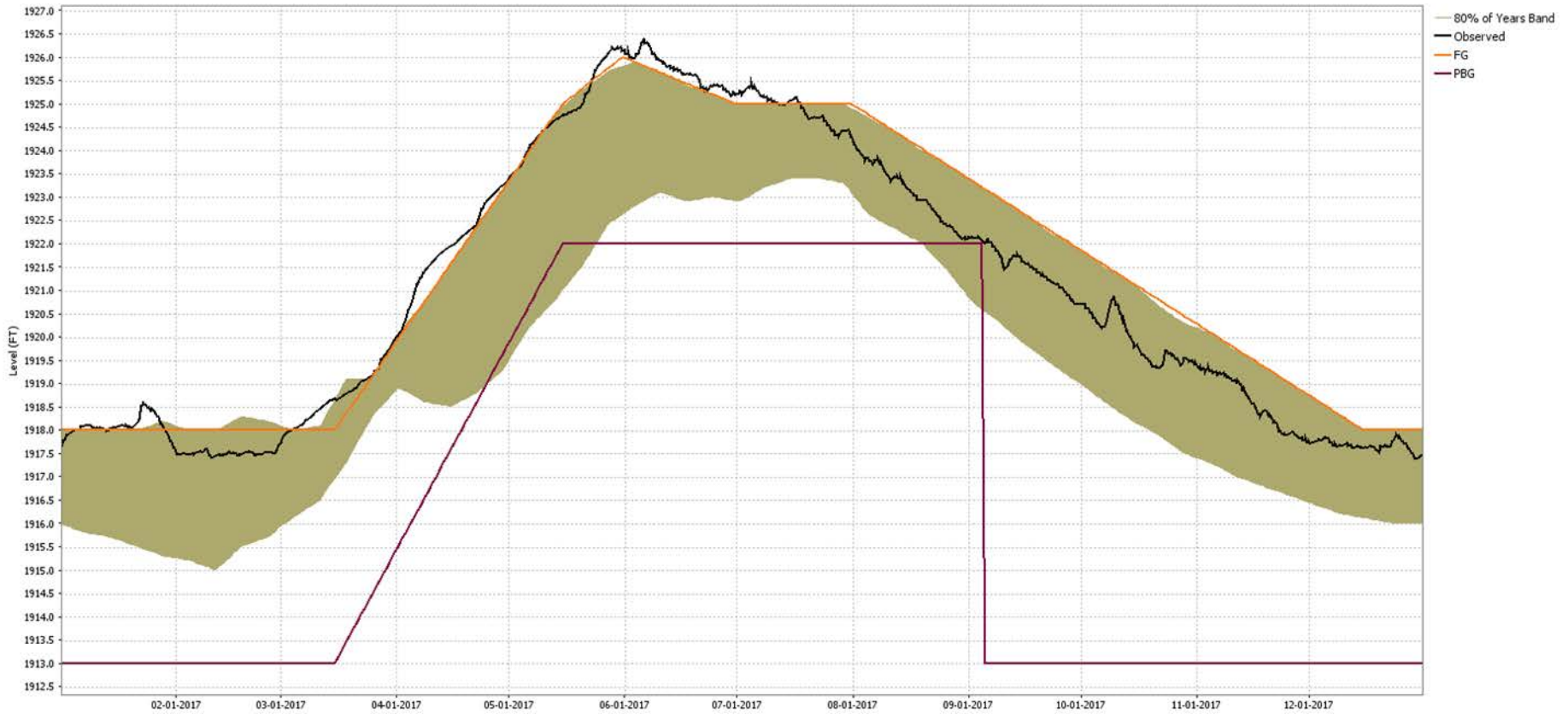




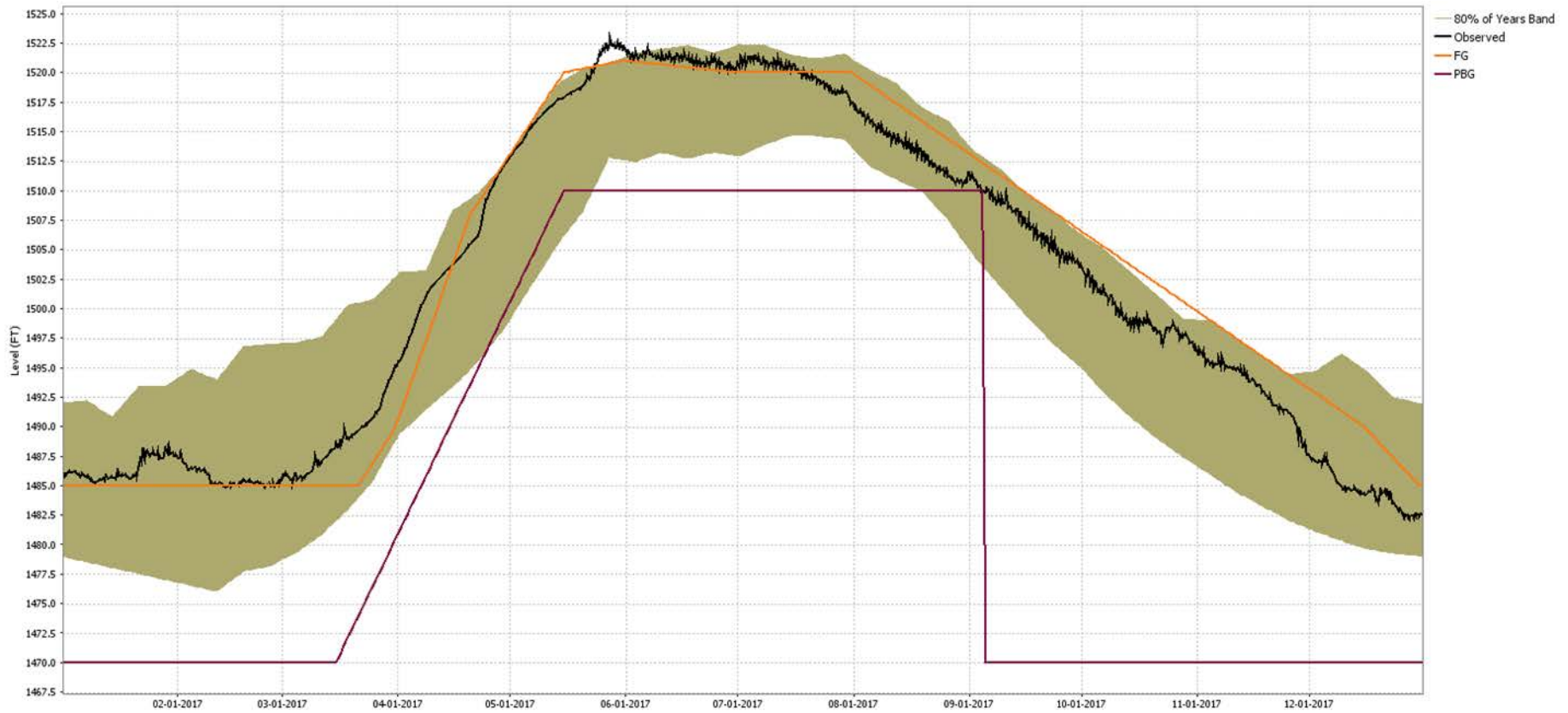
Fontana 2017



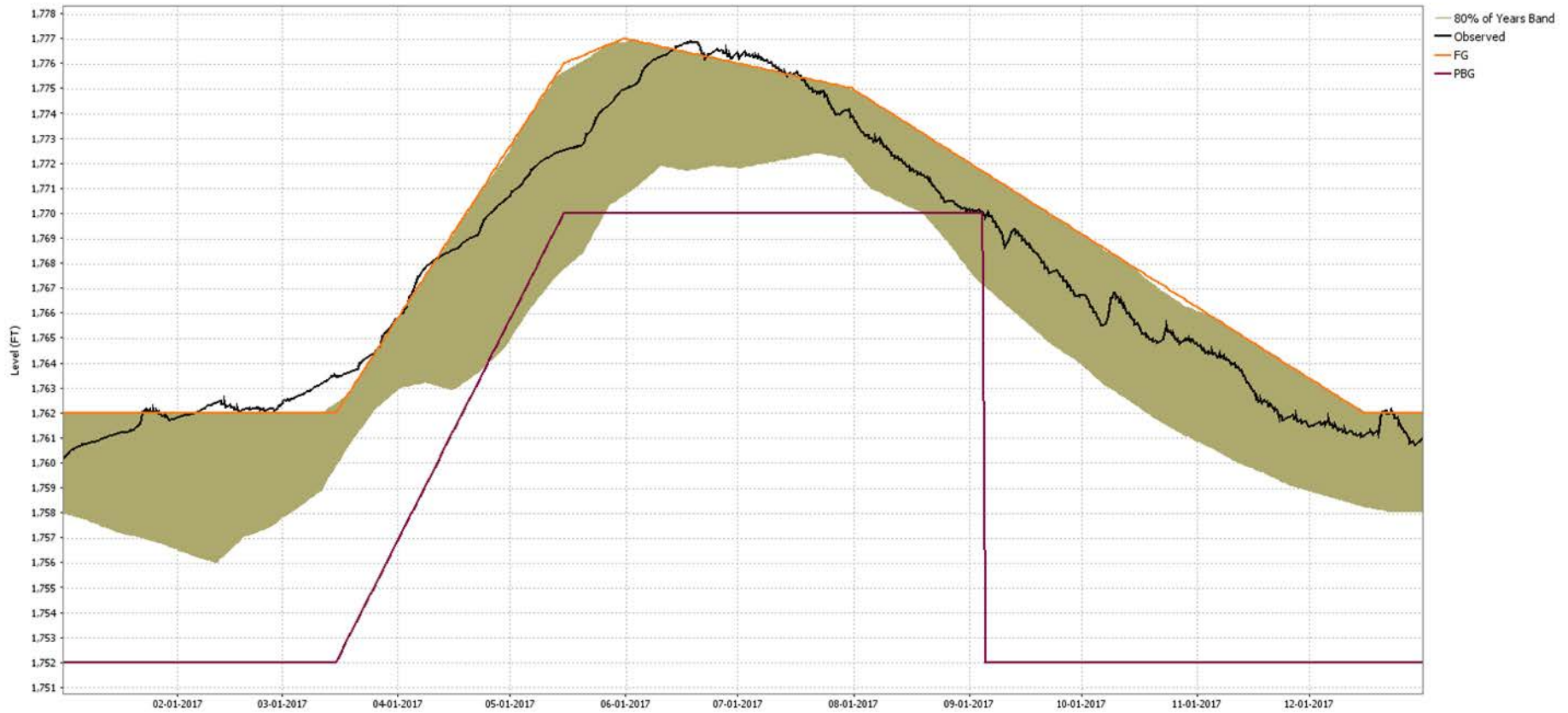
Chatuge 2017



Hiwassee 2017

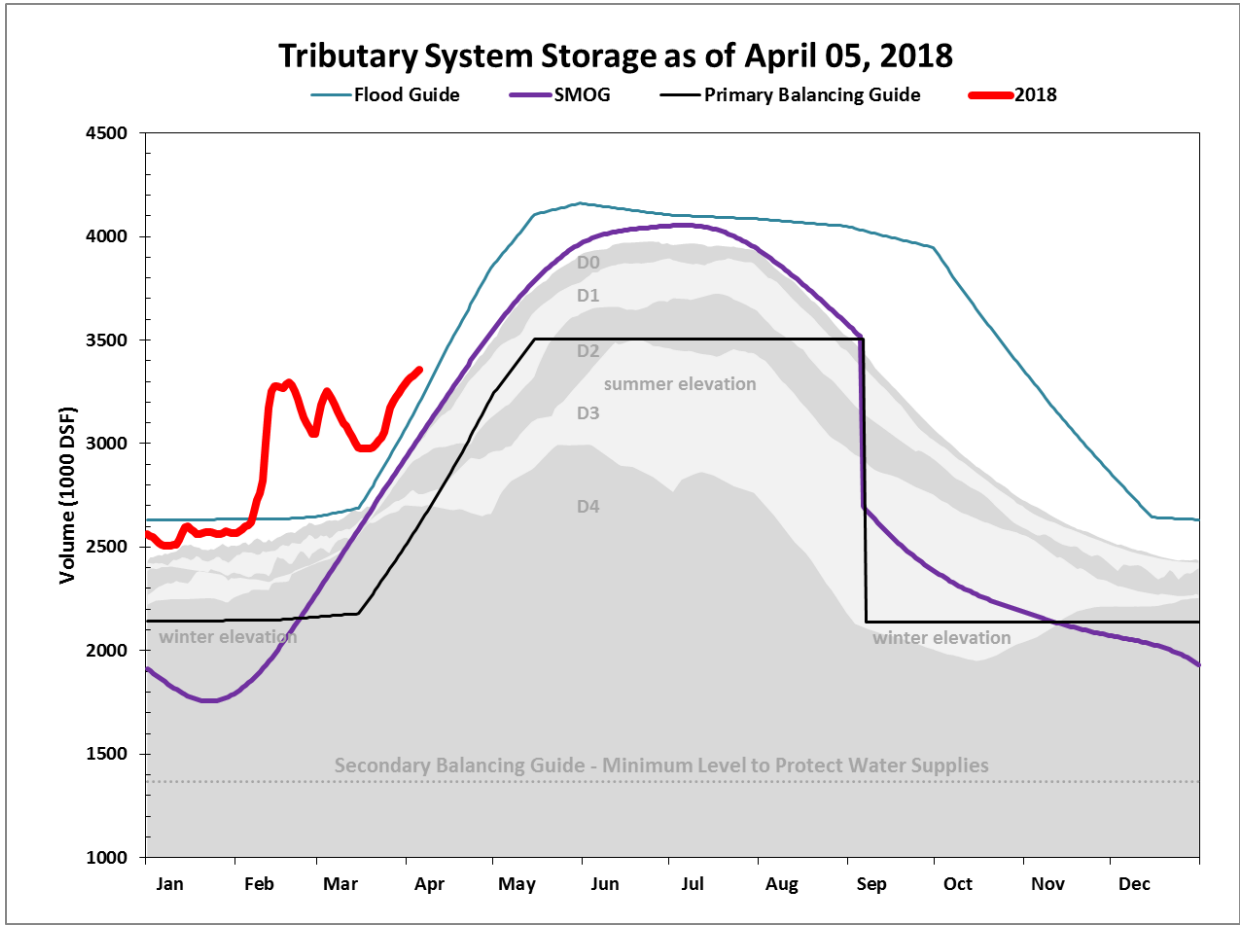


Nottely 2017



TVA System Status Update

2018 To Date



Drought Classifications:

D0 – Abnormally Dry
30-20% (Percentiles)

D1 – Moderate Drought
20-10%

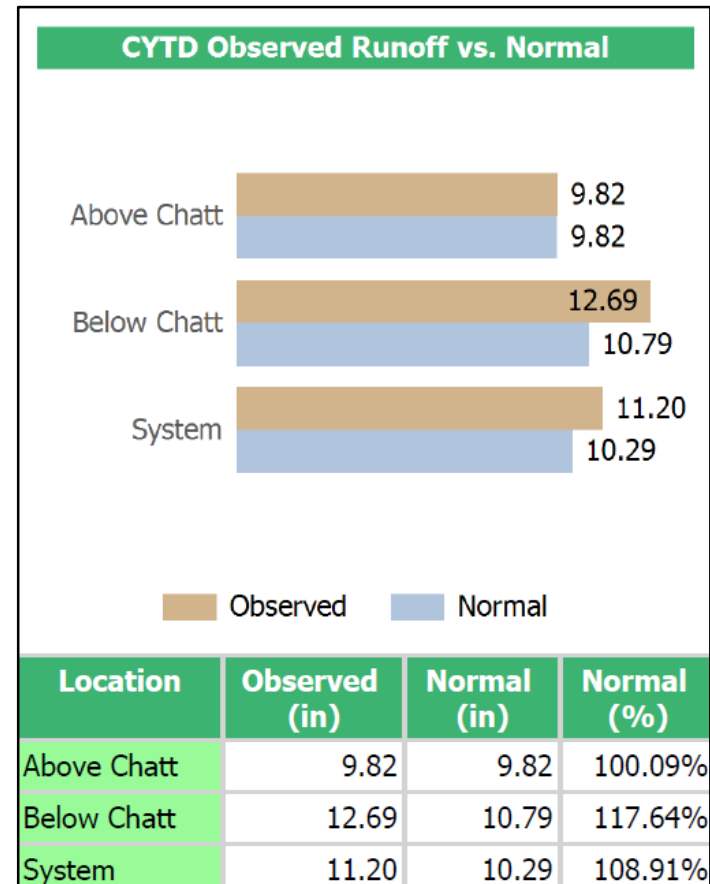
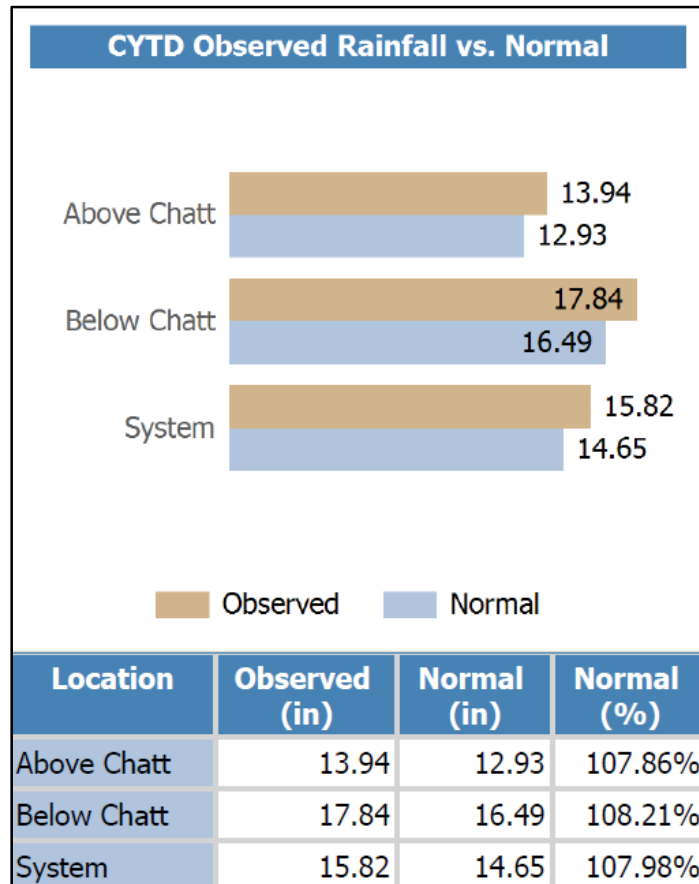
D2 – Severe Drought
10-5%

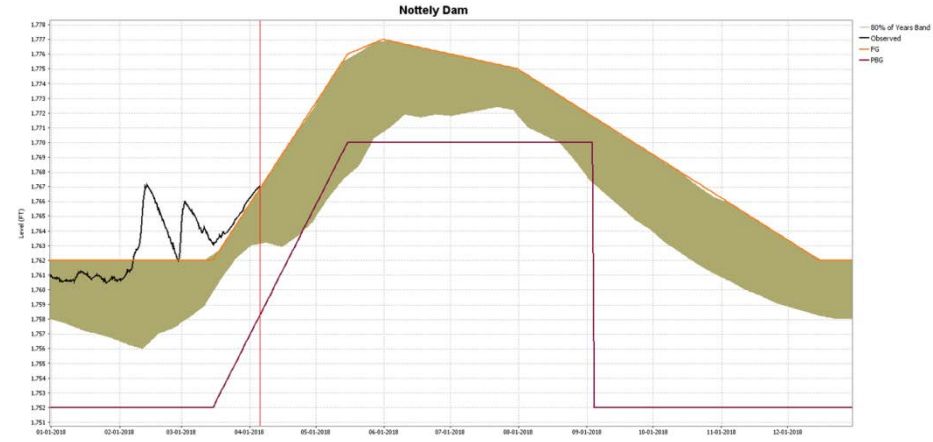
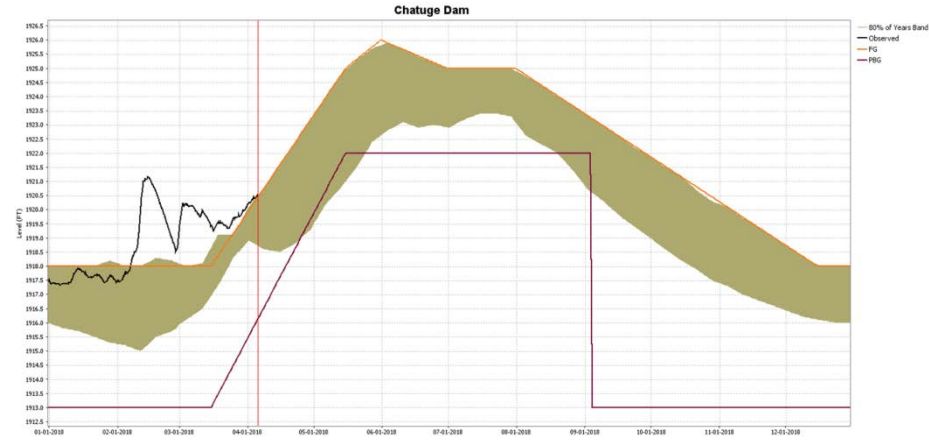
D3 – Extreme Drought
5-2%

D4 – Exceptional Drought
2-0%

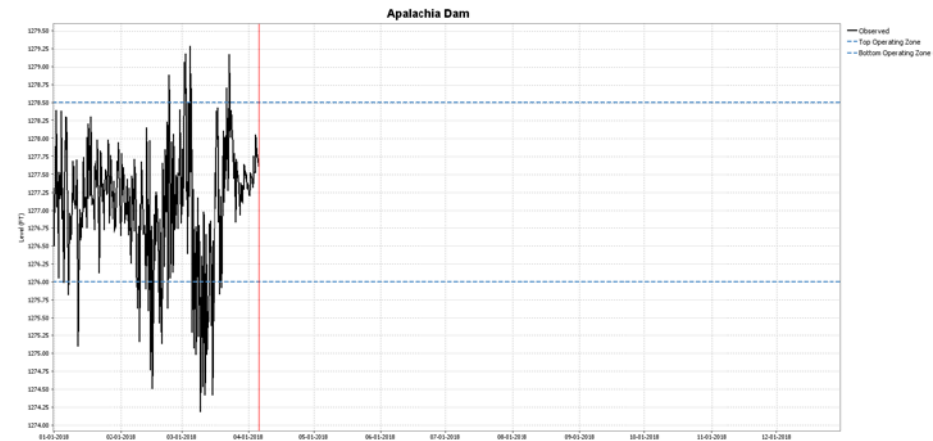
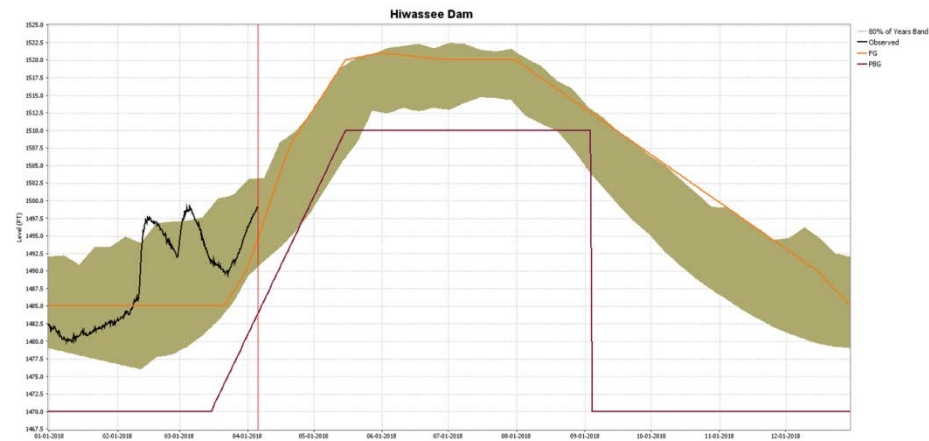
System Storage		
Measure	Value	Notes
Trib combined storage above Chattanooga	6.6589 million acre-feet	107.9% of norm
Trib system minimum operations guide (SMOG)	5.9618 million acre-feet	
Trib system median storage	6.1700 million acre-feet	
Trib system flood guide (FG)	6.3339 million acre-feet	

January 1 – April 5, 2018





*Nottely is located in GA, but releases from Nottely affect Hiwassee Reservoir and flows in NC.



Fontana Dam

